






- Legend**
-  Parcels
  -  Map Numbers
  -  Roads
  -  Railroads
  -  Streams and Rivers

Parcel ID	Map #	Owner	Last 2 Sales	Grantor	Grantee	Qual
0218020	0011-00-02-009.000	FOGLE CHARLES L	8/28/2012 \$686400	REED BRIAN W	FOGLE CHARLES L	Q
		383 CALVARY CHURCH RD	8/28/2012 \$668000	LIVINGSTON CARLISLE V JR ETAL	REED BRIAN W	Q

**District** 40  
**Brief** W HWY 3 TRACT 2 10  
**Tax Description** 00330007  
 W HWY 3 TRACT 2 10  
 00330004  
 W HWY 3 TRACTS 1&4&6 10  
 00330009  
 W HWY 3 TRACT 4 10  
 00330006  
 W HWY 3 TRACT 1 10  
 00330003  
 W HWY 3 TRACT 3 10  
 00330005  
 W HWY 3 TRACT 3 10  
 00330008

(Note: Not to be used on legal documents)

Date created: 3/11/2025

Last Data Uploaded: 3/10/2025 8:40:25 PM

Developed by  **SCHNEIDER**  
GEO SPATIAL