

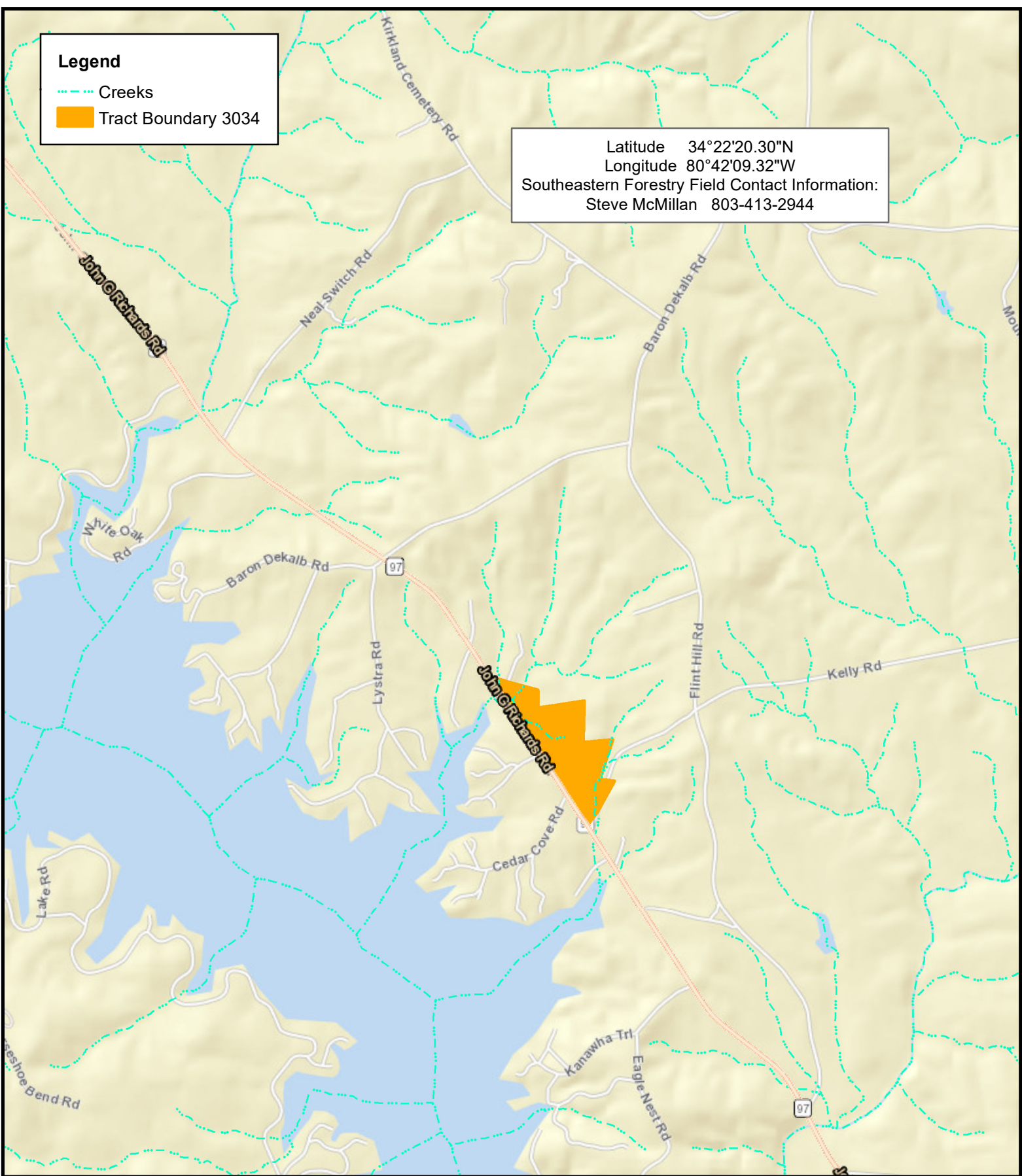


Legend

-  Creeks
-  Tract Boundary 3034

Latitude 34°22'20.30"N
Longitude 80°42'09.32"W
Southeastern Forestry Field Contact Information:
Steve McMillan 803-413-2944



Owners and owner's agents make no claims as to the accuracy of this map.

Location Map

Cedar Cove Tract

This Property is SFI CERTIFIED

Tract 3034

74.17± Plat Acre

Kershaw County, SC

Jan, 2023



SOUTHEASTERN FORESTRY
Managing your forests for the future

