



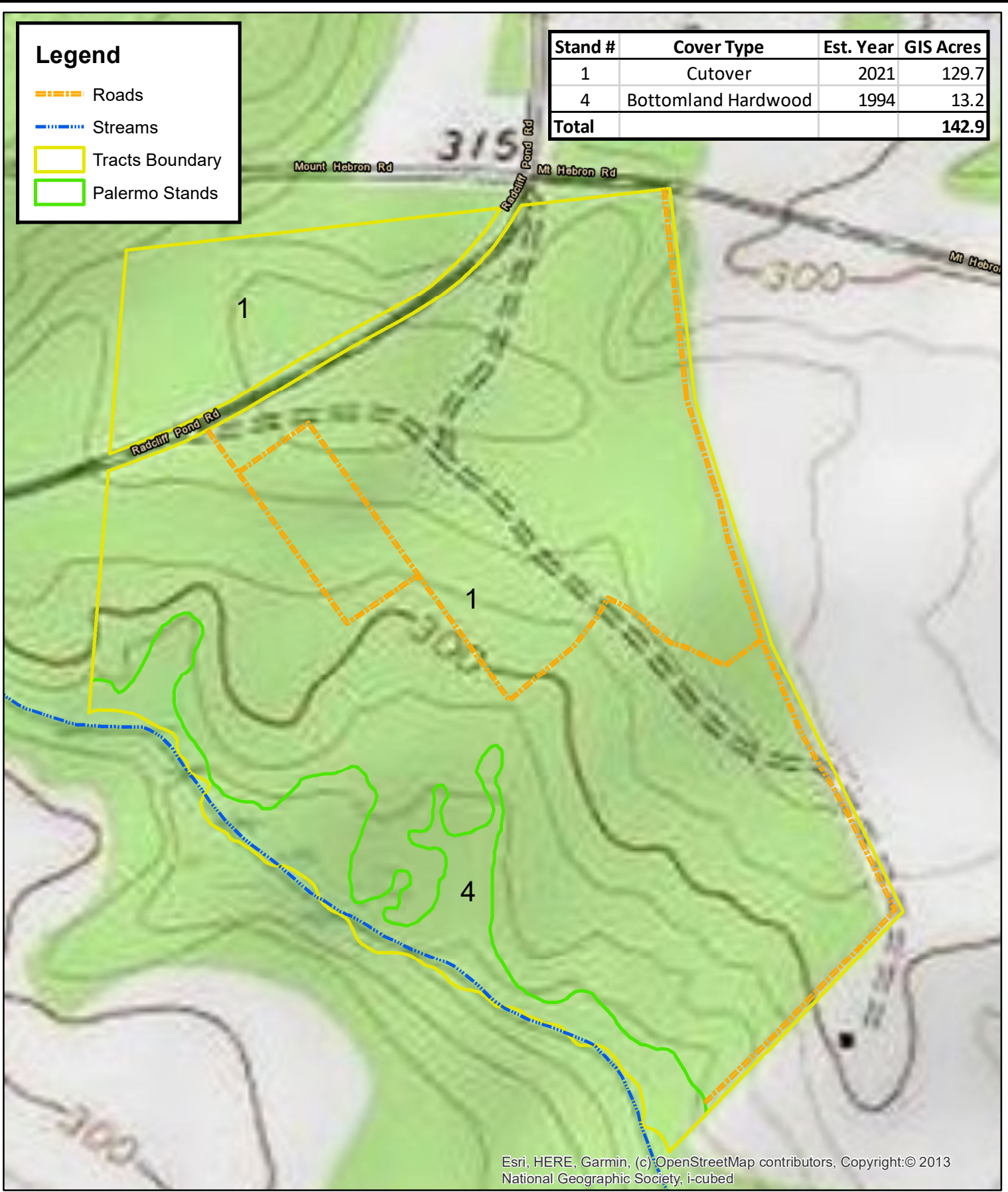


# Legend

-  Roads
-  Streams
-  Tracts Boundary
-  Palermo Stands

| Stand #      | Cover Type          | Est. Year | GIS Acres    |
|--------------|---------------------|-----------|--------------|
| 1            | Cutover             | 2021      | 129.7        |
| 4            | Bottomland Hardwood | 1994      | 13.2         |
| <b>Total</b> |                     |           | <b>142.9</b> |

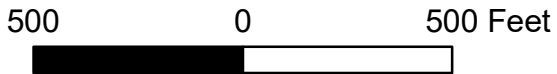
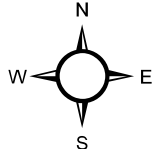


Esri, HERE, Garmin, (c) OpenStreetMap contributors, Copyright:© 2013 National Geographic Society, i-cubed

Owners and owner's agents make no claims as to the accuracy of this map.



**SOUTHEASTERN FORESTRY**  
Managing your forests for the future



**Aerial Photography Map**  
Palermo Timber  
Hall Tract  
142.9± GIS Acres  
Kershaw & Lee County, SC  
March, 2021